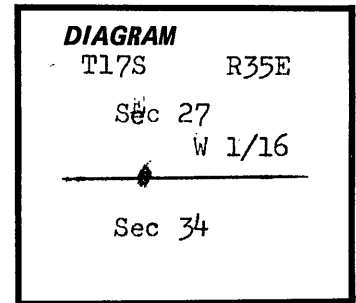


CERTIFIED RECORD OF LAND CORNER MONUMENTATION

History of original corner establishment:

Not previously established



Description of corner evidence found:

A steel fence post was found 10 ft. north and 30 ft west of the corner location, with blazed lines running north and west from this point. These lines were run by Bert Udell date not known.

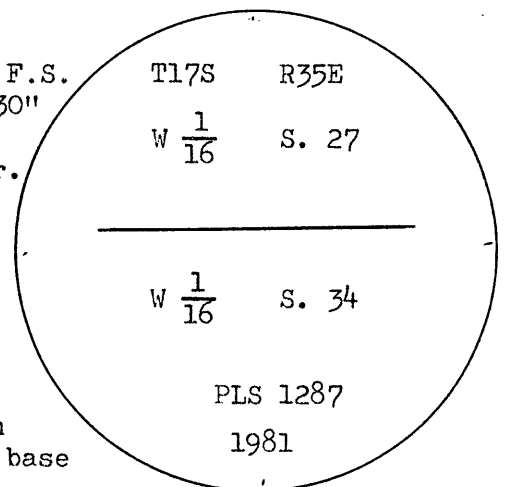
Description of monument and accessories established to perpetuate the original location of this corner:

At the established location of the corner I set a standard F.S. aluminum monument consisting of a 3" disk mounted on a 2 1/2 x 30" pipe with a 4 x 4 1/2" footplate, buried 24" with 6" protruding above the ground all in a stone mound 6" x 3 ft in diameter. Monument set 6/1/82, witnessed by P. Zabala and S. Moss.

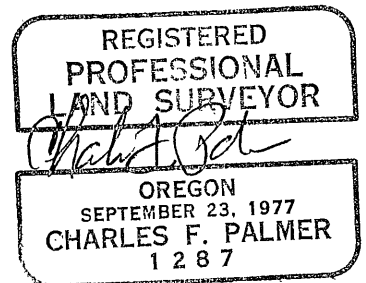
New BT's established :-

- a 10" Ponderosa Pine bears S. 15°26' E., a distance of 24.9 ft., scribed W 1/16, S 34, BT
- a 13" Ponderosa Pine bears N. 49°21' W., a distance of 22.7 feet, scribed W 1/16, S. 27, BT.

Both BT's are banded with red paint, carry BT and Attention signs and have a brass disk stamped PLS 1287 nailed at the base of the BT blaze



Monument Disk stamped as shown.



Office of Surveyor County of Grant
 State of Oregon, I hereby certify that the within instrument was filed in this office
 for record on the 23 day of June, 1982
Robert D. Baggett by _____
 (COUNTY OFFICIAL) (DEPUTY)